








Badger Park












 TH: 11U 339849E 5617335N
 Distance: ~ 700 m of trails





Recreation Points

-  Trailhead
-  Sports Court





System Trails (by difficulty)

-  Easiest
-  Easier
-  More Difficult
-  Most Difficult
-  Expert Unlimited
-  Other Trails




Transportation



-  Highway
-  Paved Road
-  Gravel Road
-  Railroad

Water

-  Wetland
-  Lake / River
-  Year-Round Stream
-  Seasonal Stream

Other Data

-  Parcel Fabric
-  Park / Rec Site
-  20 m Contour

 0 80 M
 Scale: 1:2,000
 NAD83UTM11N
 Published: 9/4/2020


The extensive network of parks and trails in the Shuswap Region have been made possible through the collaborative efforts of many land managers and trail stewards working together.

Please refer to the Shuswap Trail Guide for details of the organizations involved in creating these trail experiences in the Shuswap.
<https://shuswaptourism.ca/plan/guides>