

We recommend this map be used with the Shuswap Trail Guide, which can be found at local visitor centres or online at: www.ShuswapTourism.ca

For detailed information about these trails, or to report trail issues visit: www.ShuswapTrails.com

McArthur Heights



TH: 11U 333645E 5641026N
Distance: 1.3 km (one way)

Recreation Points

- Trailhead
- Viewpoint
- Toilet
- Point of Interest
- Parking

Trails (by Difficulty)

- Easiest
- Easier
- More Difficult
- Most Difficult
- Expert

Other Trails

- Other Trails

Transportation

- Highway
- Paved Road
- Gravel Road
- Railroad


Water

- Lake / River
- Wetland
- Year-Round Stream
- Seasonal Stream

Other Data

- Park / Rec Site
- 20 m Contour

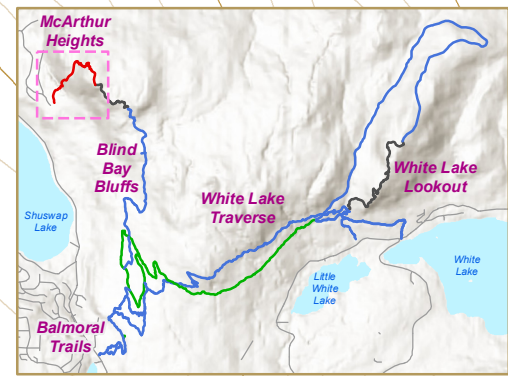
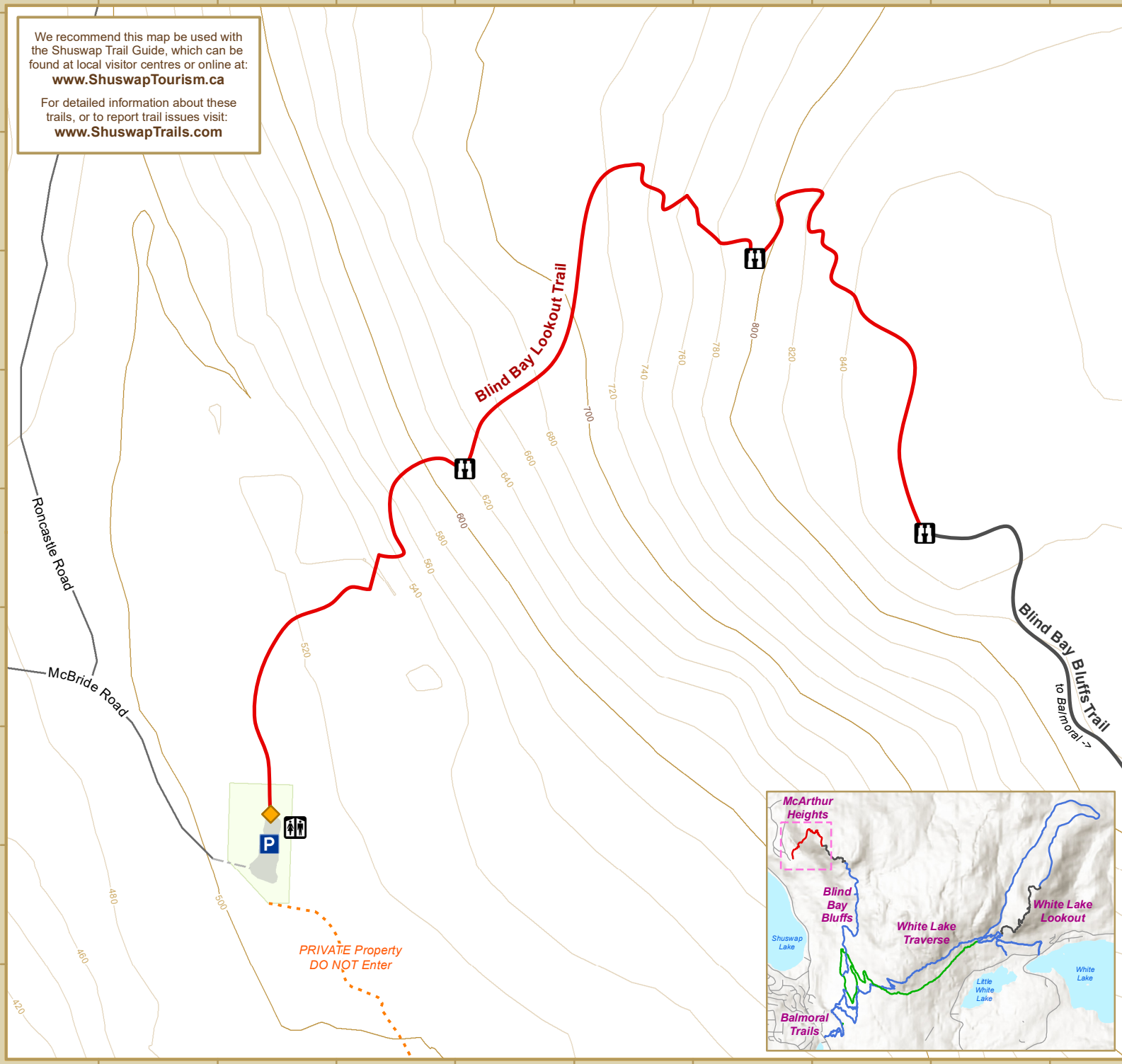
Scale: 1:4,500
NAD83UTM11N
Published: 3/11/2020



The extensive network of parks and trails in the Shuswap Region have been made possible through the collaborative efforts of many land managers and trail stewards working together.

Please refer to the Shuswap Trail Guide for details of the organizations involved in creating these trail experiences in the Shuswap.

This map was created by the CSRD GIS Department. No representation or warranty is made to the accuracy of the information. Do not rely solely on this map for navigation. Use of these trails is at your own risk. Always be prepared and plan accordingly.



PRIVATE Property
DO NOT Enter