








Pileated Woods

North TH: 11U 339254E 5618361N
 South TH: 11U 339413E 5618160N
 Distance: 0.5 - 2 km (various)

Recreation Points

-  Main Trailhead
-  Alternate Trailhead
-  Chalet / Cabin
-  Shelter
-  Campsite
-  Toilet
-  Point of Interest
-  Viewpoint
-  Parking


System Trails (by difficulty)

-  White Circle *Easiest*
-  Green Circle *Easier*
-  Blue Square *More Difficult*
-  Black Diamond *Most Difficult*
-  Dbl Black D *Expert Unltd*
-  Bike Route

Transportation

-  Highway
-  Paved Road
-  Gravel Road
-  Railroad

Water

-  Stream
-  Lake / River
-  Wetland

Other Data

-  Park / Rec Site
-  20 m Contour

Scale: 1:1,800
 NAD83UTM11N
 Published: 1/5/2018



25 metres

We recommend this map be used with the Shuswap Trail Guide, which can be found at local visitor centres or online at: www.ShuswapTourism.ca
 For detailed information about these trails, or to report trail issues visit: www.ShuswapTrails.com

The extensive network of parks and trails in the Shuswap Region have been made possible through the collaborative efforts of many land managers and trail stewards working together. Please refer to the Shuswap Trail Guide for details of the organizations involved in creating these trail experiences in the Shuswap.

This map was created by the CSRD GIS Department. No representation or warranty is made to the accuracy of the information. Do not rely solely on this map for navigation. Use of these trails is at your own risk. Always be prepared and plan accordingly.