

















# Gardom Lake Trails


  
 TH: 11U 343815E 5608246N  
 Distance: 1.2 km (outer loop)  
 ~ plus various other trails



## Recreation Points

-  Main Trailhead
-  Alternate Trailhead
-  Chalet / Cabin
-  Shelter
-  Campsite
-  Toilet
-  Point of Interest
-  Viewpoint
-  Parking




## System Trails (by difficulty)

-  White Circle *Easiest*
-  Green Circle *Easier*
-  Blue Square *More Difficult*
-  Black Diamond *Most Difficult*
-  Dbl Black D *Expert Unltd*
-  Other Trails


## Transportation

-  Highway
-  Paved Road
-  Gravel Road
-  Railroad

## Water

-  Stream
-  Lake / River
-  Wetland

## Other Data

-  Park / Rec Site
-  20 m Contour

Scale: 1:4,500  
 NAD83UTM11N  
 Published: 1/5/2018



We recommend this map be used with the Shuswap Trail Guide, which can be found at local visitor centres or online at: [www.ShuswapTourism.ca](http://www.ShuswapTourism.ca)  
 For detailed information about these trails, or to report trail issues visit: [www.ShuswapTrails.com](http://www.ShuswapTrails.com)

The extensive network of parks and trails in the Shuswap Region have been made possible through the collaborative efforts of many land managers and trail stewards working together.

Please refer to the Shuswap Trail Guide for details of the organizations involved in creating these trail experiences in the Shuswap.

This map was created by the CSRD GIS Department. No representation or warranty is made to the accuracy of the information. Do not rely solely on this map for navigation. Use of these trails is at your own risk. Always be prepared and plan accordingly.